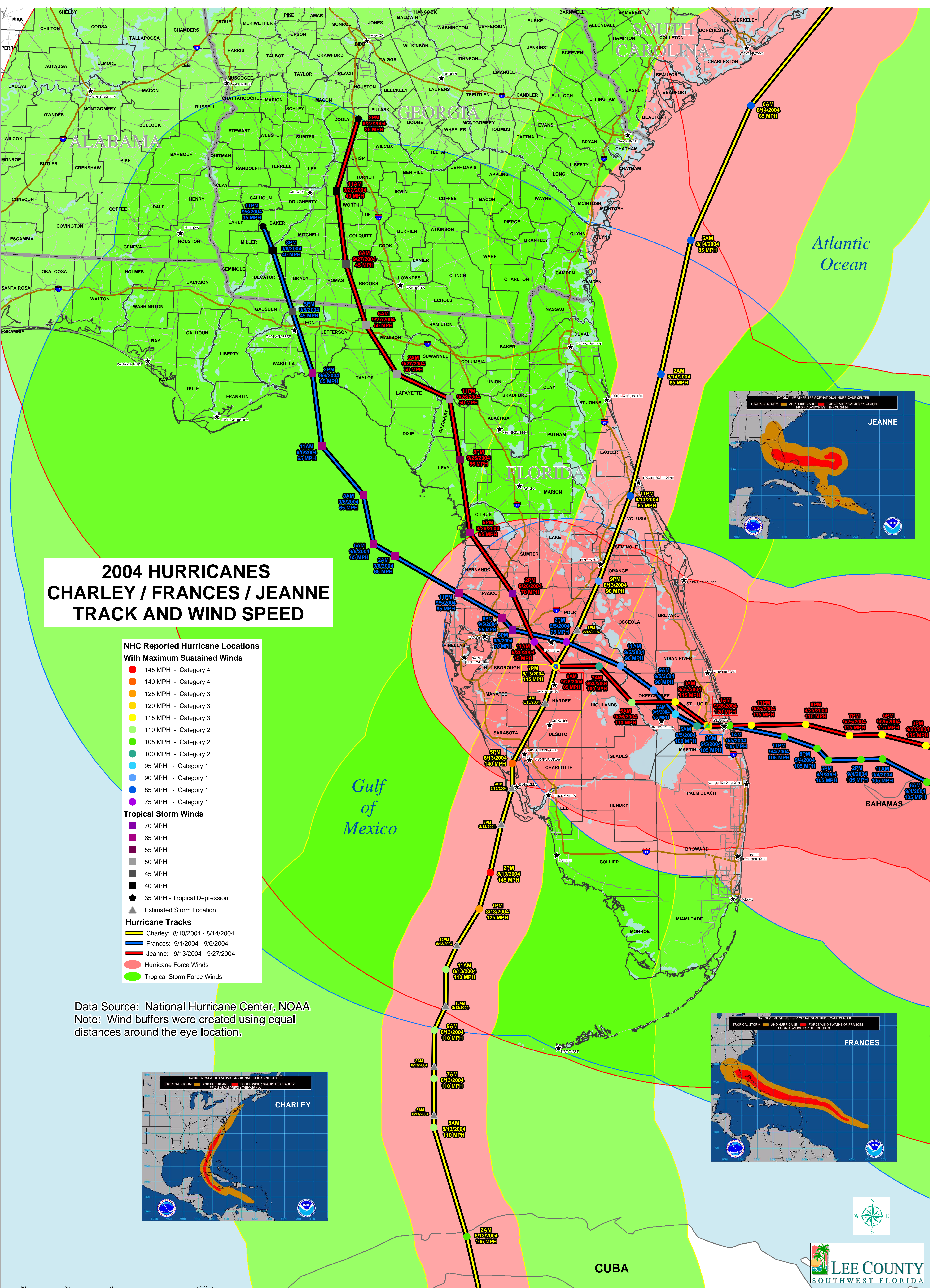
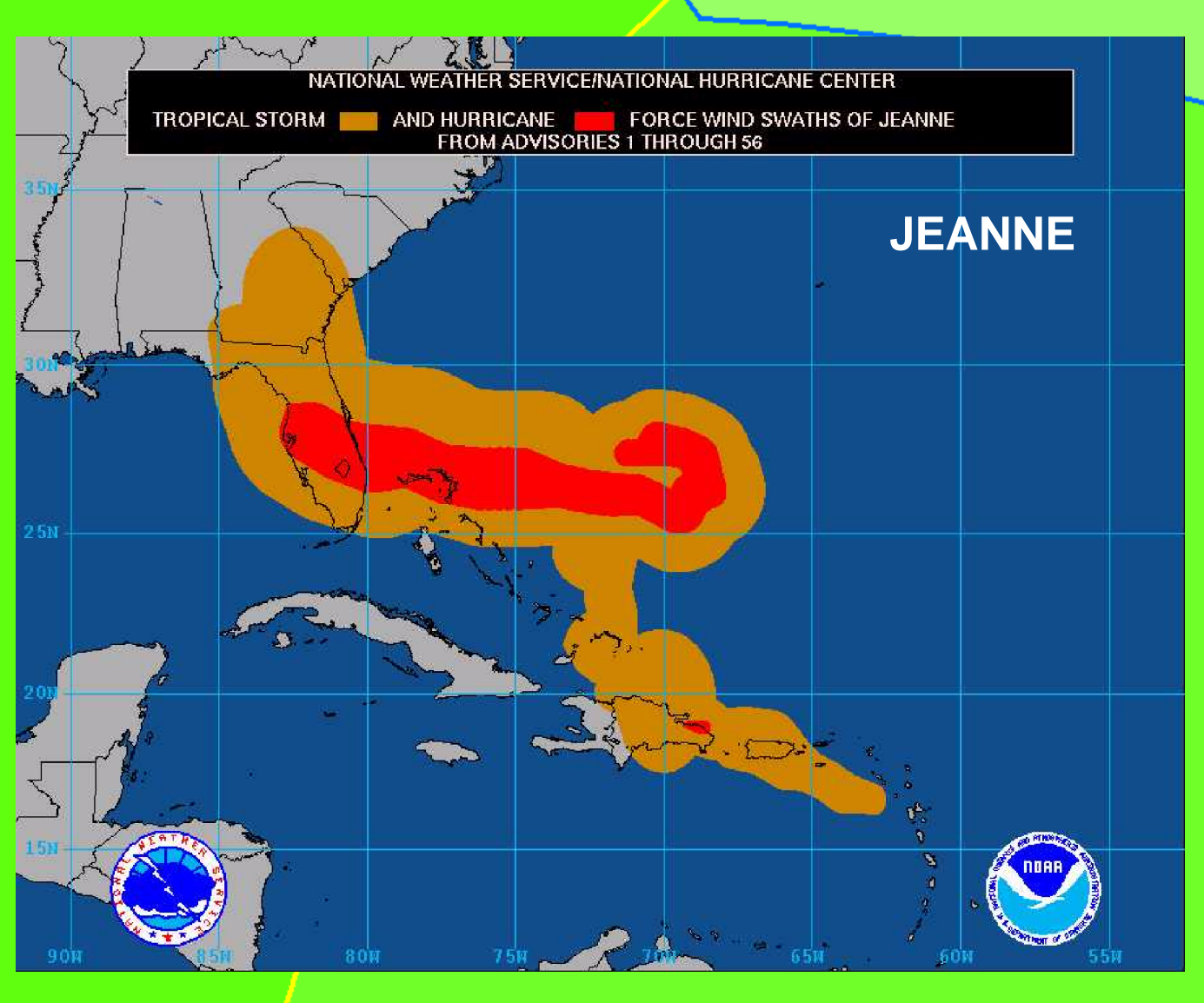
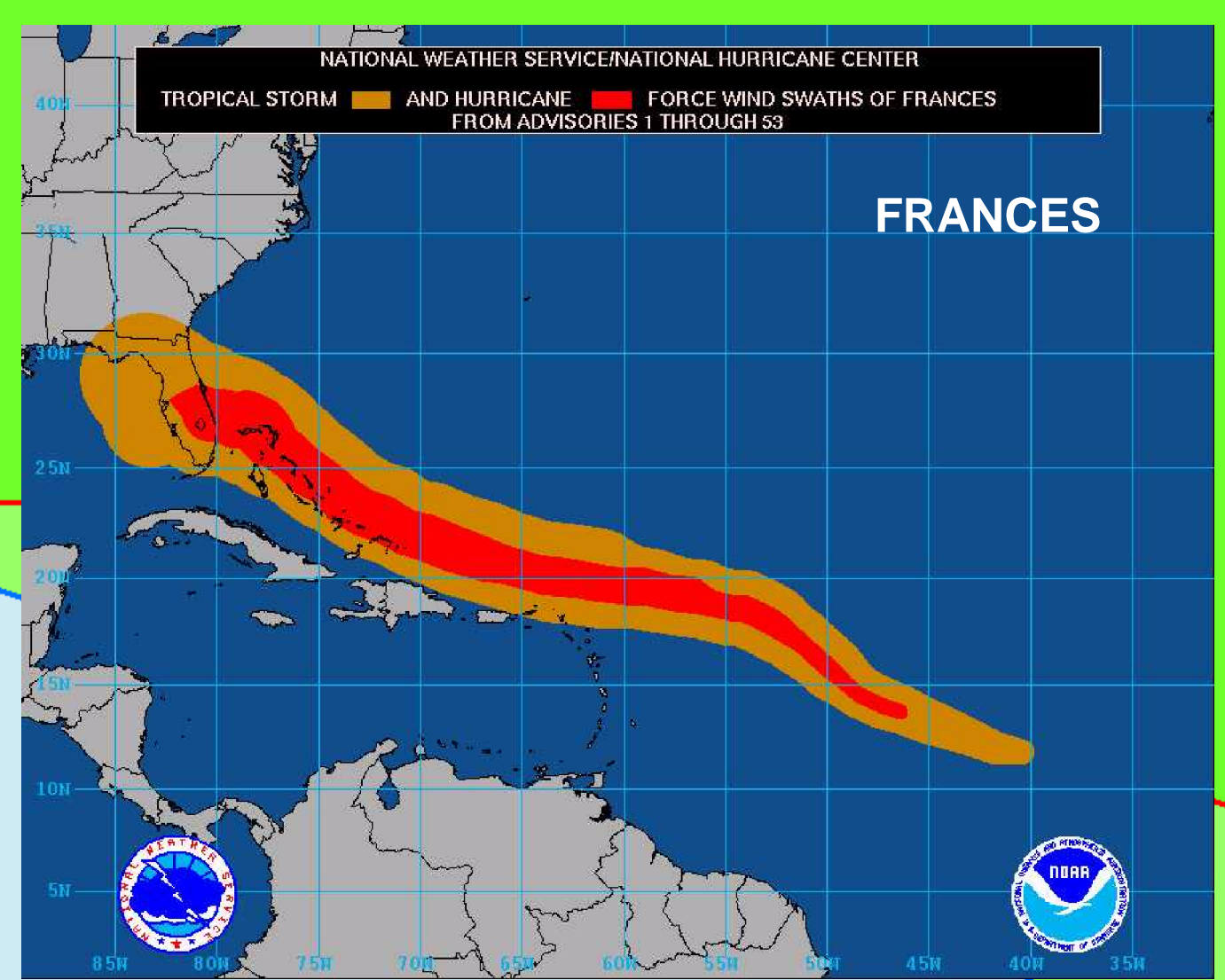
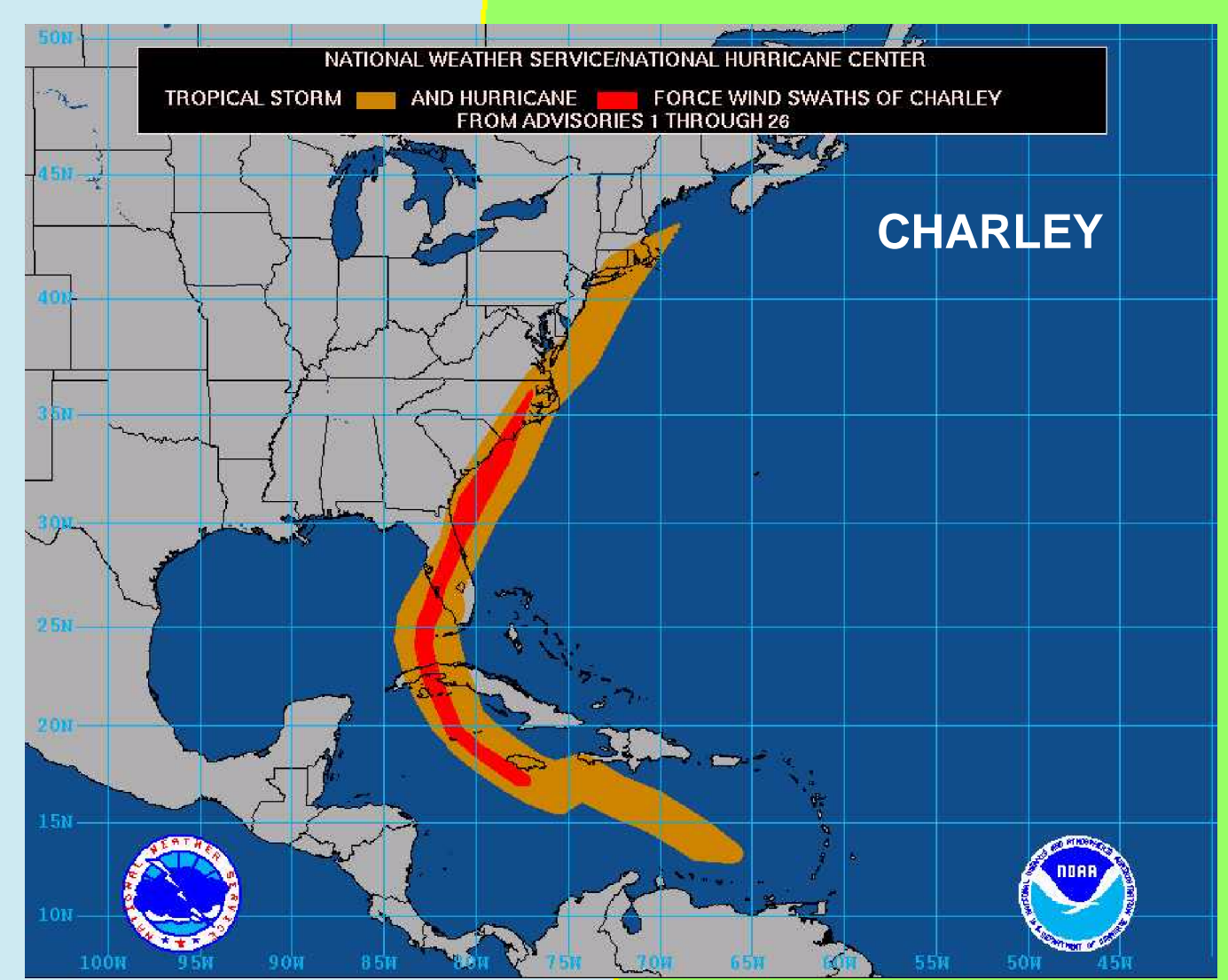


2004 HURRICANES CHARLEY / FRANCES / JEANNE TRACK AND WIND SPEED

- NHC Reported Hurricane Locations With Maximum Sustained Winds**
- 145 MPH - Category 4
 - 140 MPH - Category 4
 - 125 MPH - Category 3
 - 120 MPH - Category 3
 - 115 MPH - Category 3
 - 110 MPH - Category 2
 - 105 MPH - Category 2
 - 100 MPH - Category 2
 - 95 MPH - Category 1
 - 90 MPH - Category 1
 - 85 MPH - Category 1
 - 75 MPH - Category 1
- Tropical Storm Winds**
- 70 MPH
 - 65 MPH
 - 55 MPH
 - 50 MPH
 - 45 MPH
 - 40 MPH
 - ◆ 35 MPH - Tropical Depression
 - ▲ Estimated Storm Location
- Hurricane Tracks**
- Charley: 8/10/2004 - 8/14/2004
 - Frances: 9/1/2004 - 9/6/2004
 - Jeanne: 9/13/2004 - 9/27/2004
 - Hurricane Force Winds
 - Tropical Storm Force Winds

Data Source: National Hurricane Center, NOAA
 Note: Wind buffers were created using equal distances around the eye location.



50 25 0 50 Miles